




















































Linhay Hill Quarry Extension

Environmental Statement Appendices

-  App 1A Material Flow chart
-  App 3A Site Investigation and Design Report
-  App 3Ai Geophysical Survey Report
-  App 3B Arboricultural Report
-  App 3C Arboricultural drawings
-  App 3D Replacement overhead lines
-  App 3E Tip Stability Report
-  App 3F SA676 RESTORATION SCHEME
-  App 6A Greenawell Park Farm local designations
-  App 6B Greenawell Park Farm - Info from Heritage Gateway
-  App 6C Emissions calculation
-  App 6D Existing Tip Restoration Scheme
-  App 8A LHQ LVIA FULL TECHNICAL REPORT
-  App 8A.1.1 _ Existing Site Appraisal & Baseline Conditions
-  App 8A.1.2 _ Existing Baseline Topography
-  App 8A.1.3 _ Planning Policy, Landscape Character & Designations
-  App 8A.2.(1-7) _ Zone of Theoretical Visibility (ZTV)
-  App 8A.3.(1-3) _ Viewpoint Plans & List
-  App 8A.4.1 _ Existing Photographic Viewpoints (Sheets 1-43)
-  App 8A.4.2 _ Extracts of the Proposed Extension Area (Sheets 1-18)
-  App 8A.5.1 _ Landscape M&R Strategy Stage 0
-  App 8A.5.2 _ Landscape M&R Strategy Stage 1
-  App 8A.5.3 _ Landscape M&R Strategy Stage 2
-  App 8A.5.4 _ Landscape M&R Strategy Stage 3
-  App 8A.5.5 _ Landscape M&R Strategy Stage 4
-  App 8A.5.5 _ Landscape M&R Strategy Stage 5
-  App 8A.5.7 _ Landscape M&R Strategy Stage 6
-  App 8A.6.1-10 _ Photomontages
-  App 9A Economic Report v2
-  App 10.1a Extension Area Extended Phase 1 Habitat Survey
-  App 10.1b Extension Area Badgers
-  App 10.1c Extension Area Bats
-  App 10.1d Extension Area Breeding Birds
-  App 10.1e Extension Area Dormice
-  App 10.1f Extension Area Great Crested Newt
-  App 10.1g Extension Area Reptiles
-  App 10.1h Extension Area Invertebrates
-  App 10.1i Waye Lane Ex Phase 1 Habitat Survey
-  App 10.1j Waye Lane Bats
-  App 10.1k Waye Lane Dormice
-  App 10.2 Ecological Consultation Responses
-  App 10.3 EMES
-  App 10.4 ES Ecology Chapter References
-  App 11 Transport Assessment
-  App 12A HIA with appendices
-  App 13 Noise Impact Assessment
-  App 14A-D Dust Appendices
-  App 15A HEA
-  App 15B Trench evaluation report
-  App 17 Land Stability Risk Assessment
-  App 19 Glendinning's Approach to Sustainability