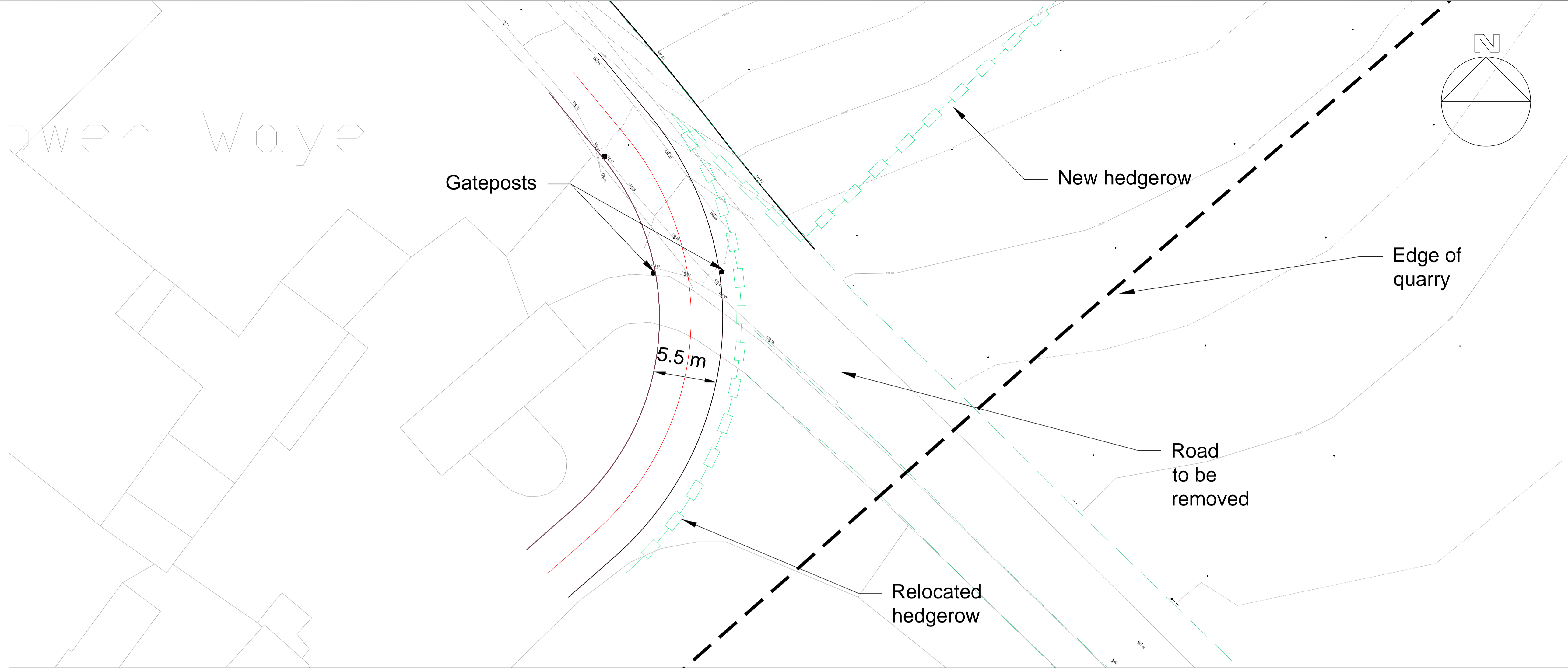
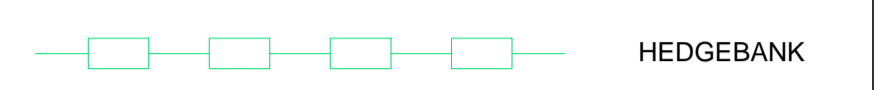


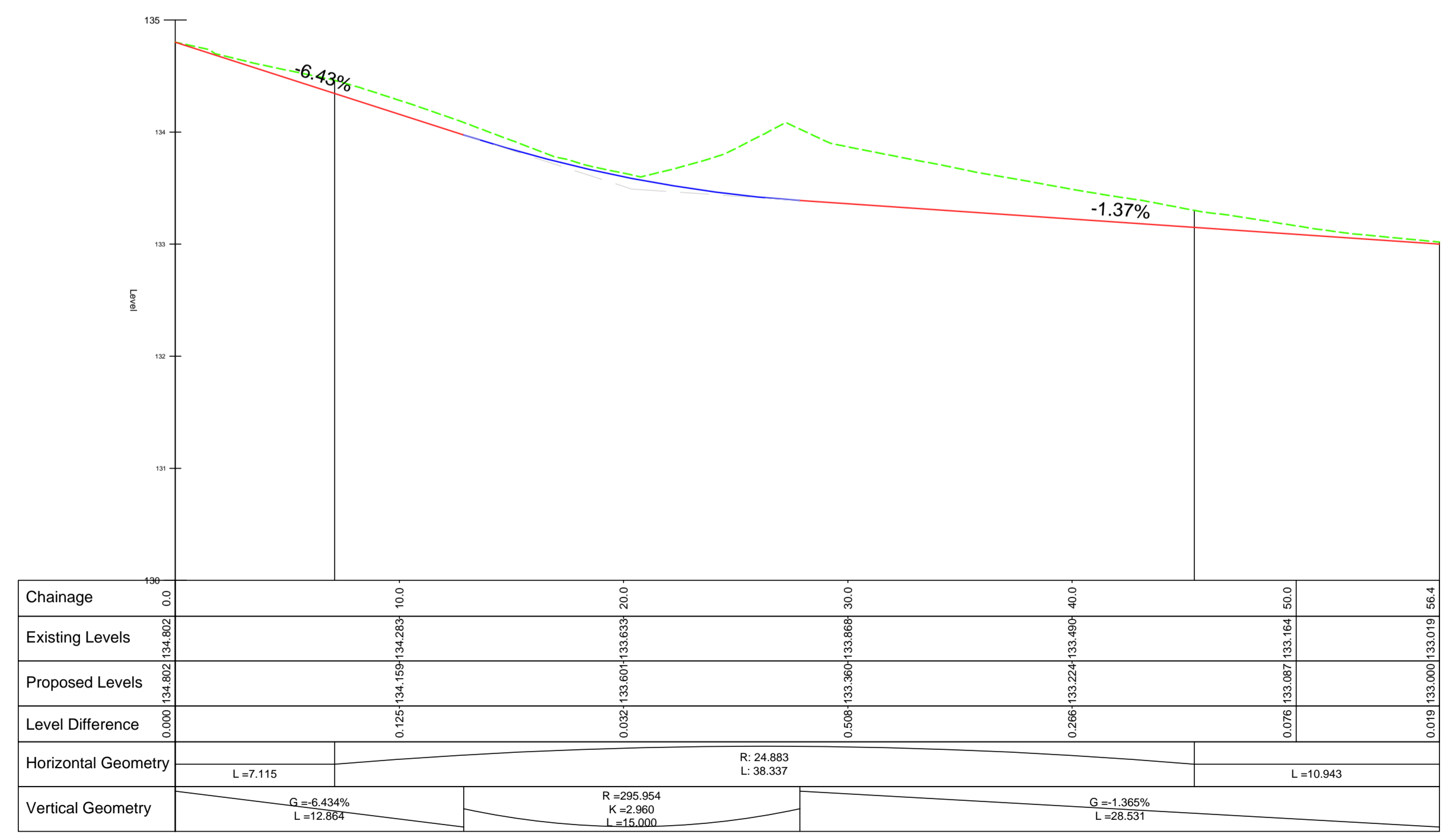
100  
0  
10  
Millimetres



- NOTES**
- DO NOT SCALE FROM THIS DRAWING.
  - ALL MEASUREMENTS ARE IN METRES UNLESS STATED OTHERWISE
  - BASE PLAN IS OS MASTERMAP WITHIN MINOR MODIFICATIONS BY ATKINS



**LOWER WYE - LONGSECTION**  
SCALE: H 1:500, V 1:100. DATUM: 130.000




Rev.	Date	Description	By	Chk'd	App'd
P1	27.05.16	PLANNING SUBMISSION	ESG	ATF	AH

Drawing Status: **FOR PLANNING** Suitability: **S0**

**ATKINS**

Atkins Limited  
The Octagon  
Pynes Hill Court  
Rydon Lane  
Exter  
EX2 5AZ

Telephone +44(0)1392 352900  
Fax +44(0)1392 352999  
www.atkinsglobal.com

Copyright © Atkins Limited (2014)

**Glendinning**  
QUARRY & CONCRETE PRODUCTS

Project Title: **LINHAY HILL QUARRY PROPOSED EXTENSION**

Drawing Title: **Lower Wye Access Plan and Profile**

Scale	Designed	Drawn	Checked	Authorised
Original Size	Date	Date	Date	Date
1:200	ESG	ESG	ATF	AH
A1	20.01.16	20.01.16	20.01.16	20.01.16
Drawing Number	Revision			
LINHAY-ATK-S0-C-DR-0004	P1			