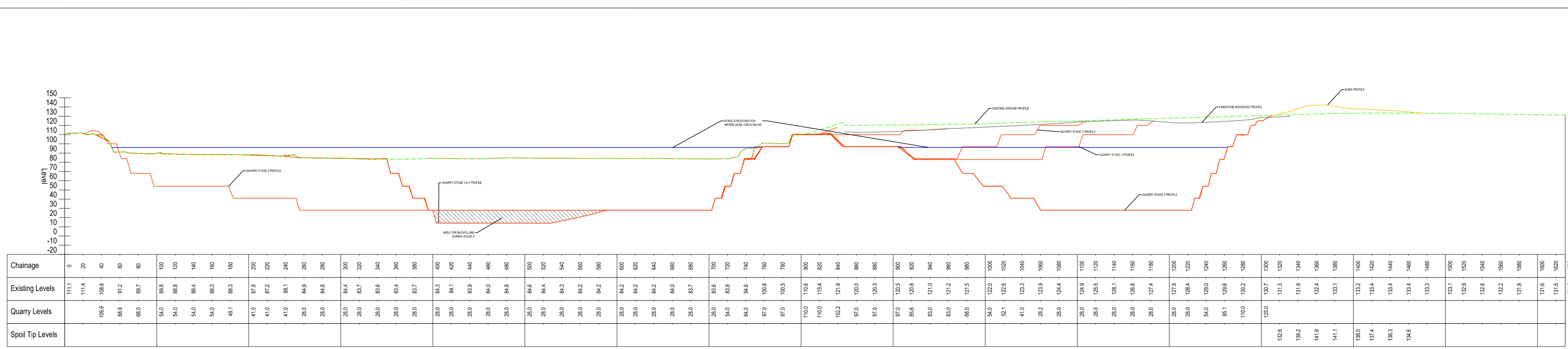
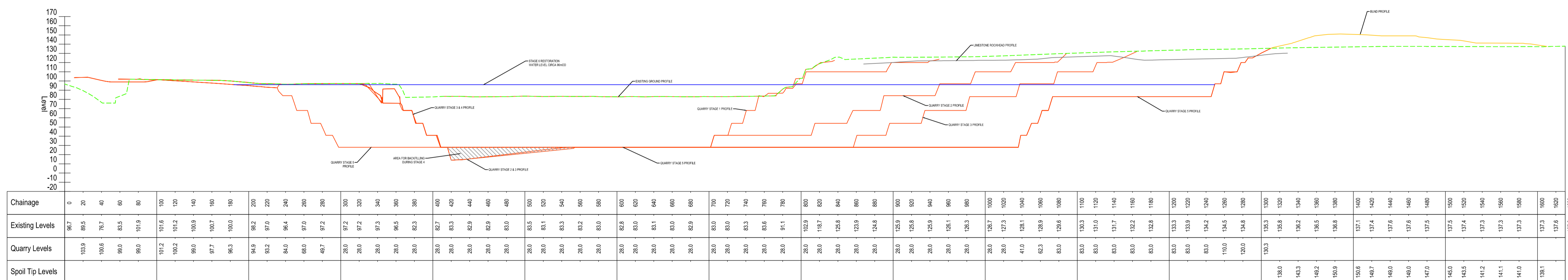


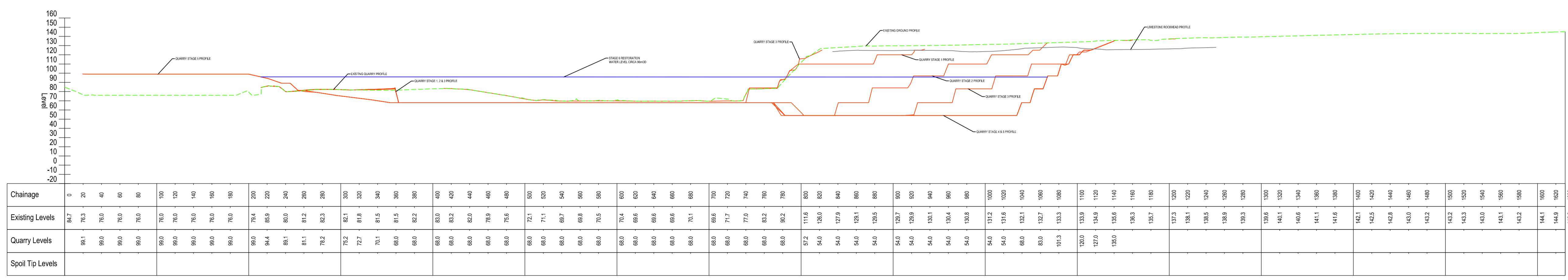
100
10
0
-10
-20



ALIGNMENT 1.1 SW-NE - LONGSECTION
SCALE: H 1:500,V 1:500. DATUM: -20



ALIGNMENT 1.2 SW-NE - LONGSECTION
SCALE: H 1:500,V 1:500. DATUM: -20



ALIGNMENT 1.3 SW-NE - LONGSECTION
SCALE: H 1:500,V 1:500. DATUM: -20

- NOTES
- FOR POSITION OF SECTIONS REFER TO DRAWING: LINHAY-ATK-GEN-Z-SE0001
 - QUARRY CONTOURS SHOWN ARE STAGE 5 BUND CONTOURS SHOWN ARE FINAL
 - BENCHING IS INDICATIVE

Rev.	Date	Description	By	Chk'd	App'd
P2	10.06.16	PLANNING SUBMISSION	TSM	ATF	AH
P1	27.05.16	FINAL	ESG	ATF	AH

Drawing Status		Subsidiary	
FOR PLANNING		S0	

ATKINS

Atkins Limited
The Colson
Pynes Hill Court
Rydon Lane
Exter
EX2 5AZ

Telephone +44(0)1392 352900
Fax +44(0)1392 352999
www.atkinsglobal.com

Copyright © Atkins Limited (2014)

Client

Project Title

**LINHAY HILL QUARRY
PROPOSED EXTENSION**

Drawing Title

SECTIONS 1

Scale	Designed	Drawn	Checked	Authorised
As shown	AH	SSM	TSM	AH
Original Size	Date	Date	Date	Date
A1	2015-16	27.11.15	11.04.16	31.05.16
Drawing Number	Revision			
LINHAY-ATK-GEN-Z-SE-0002	P2			